



Australian Government
 Department of the Environment and Energy
 Australian Antarctic Division

Mawson to Macey Islands Travel Route



Horizontal Datum: WGS84
 Projection: UTM zone 41







Produced by the Australian Antarctic Data Centre
 January 2019, Map Catalogue Number: 14694
 © Commonwealth of Australia 2019
 This work is licensed under a Creative Commons
 Attribution 3.0 Unported License.

Magnetic declinations

Magnetic North is west of True North by the amounts given below which are correct for January 2019. The magnetic declinations are increasing by 0.18° per year.

Mawson	68.9°
Paterson Islands	69.1°
Macey Islands	69.5°

Legend

-  Adelie penguin colony
-  Emperor penguin colony
-  Refuge
-  MCY-04 Route - approximate, Waypoint
The waypoints are version 20181001
-  Limit of Station Operational Area
The Mawson Station Leader may grant permission for travel within the Station Operational Area. Operations outside this area require Head Office approval.
-  Ice-free area

CAUTION: Absence of the depiction of hazards, including crevasses, does not necessarily indicate a hazard-free area.